




















INDIAN RIVER COUNTY FUTURE LAND USE LEGEND

-  AG-1: Agricultural-1 (1 Unit/5 Acres)
-  AG-2: Agricultural-2 (1 Unit/10 Acres)
-  AG-3: Agricultural-3 (1 Unit/20 Acres)
-  BCID: Blue Cypress Improvement District (10 Units/Acre)
-  C-1: Conservation-1 (0 Units/ Acre)
-  C-2: Conservation-2 (1 Units/40 Acres)
-  C-3: Conservation-3 (1 Units/ 2.5 Acres)
-  C/I: Commercial/Industrial
-  L-1: Low-Density Residential-1 (3 Units/ Acre)
-  L-2: Low-Density Residential-2 (6 Units/ Acre)
-  M-1: Medium-Density Residential-1 (8 Units/ Acre)
-  M-2: Medium-Density Residential-2 (10 Units/ Acre)
-  MHRP: Mobile Home Park (8 Units/ Acre)
-  MUNI: Municipal
-  PUB: Public Facilities
-  R: Rural Residential (1 Unit/ Acre)
-  RC: Regional Commercial
-  REC: Recreation
-  T: Transitional Residential (1 Unit / Acre)